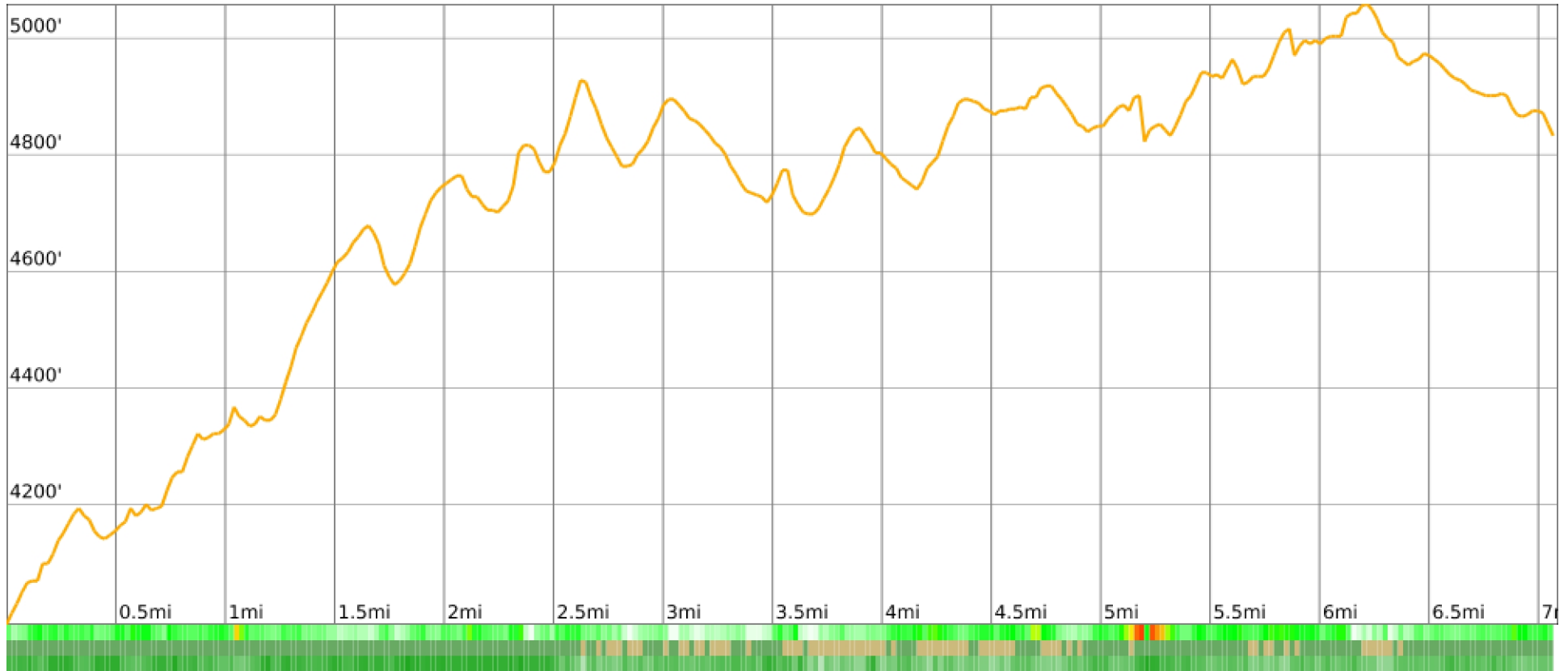
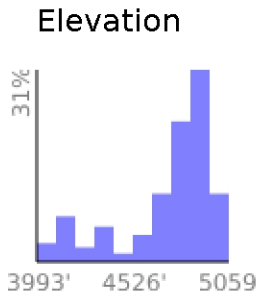


# Headwaters 30K, Segment 2

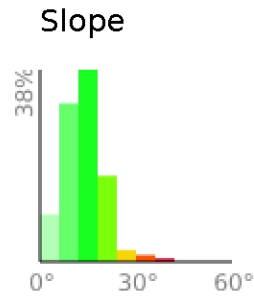
range 3993' to 5059' gain 2270' loss 1430' exaggeration 14x



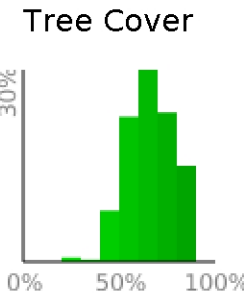
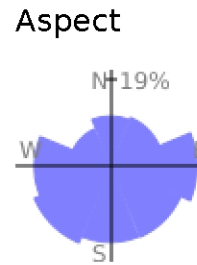
Slope Angle (top), Land Cover (middle), Tree Cover (bottom)



Min 3993'  
Avg 4719'  
Max 5059'  
Delta 1066'



Min 1°  
Avg 13°  
Max 37°



### Land Cover

- Forest 75%
- Shrub 25%