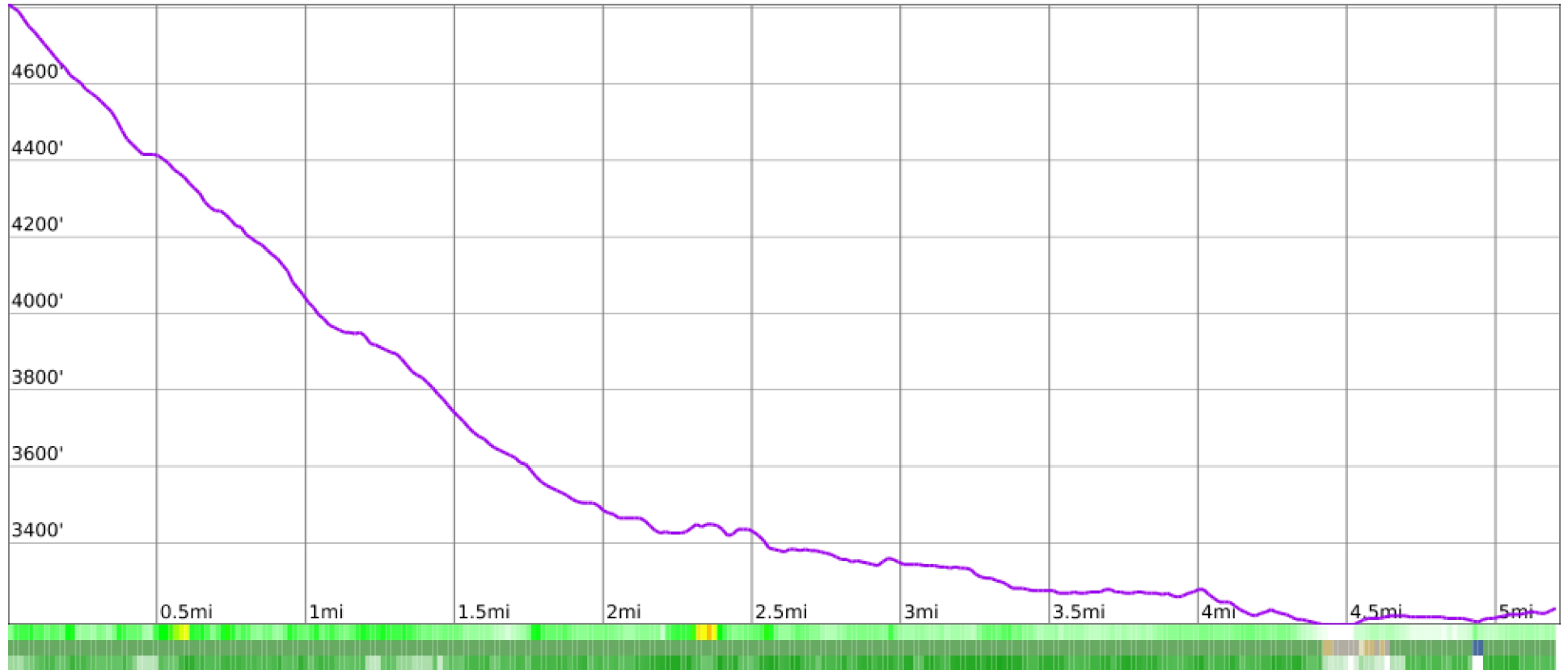
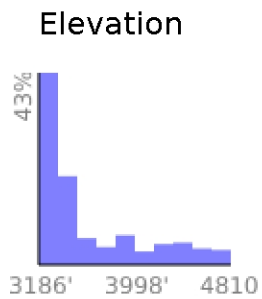


Headwaters 30K, Segment 3

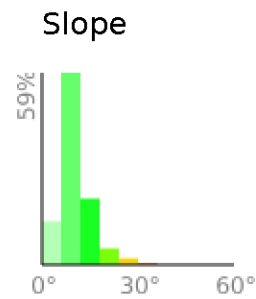
range 3186' to 4810' gain 207' loss 1788' exaggeration 6x



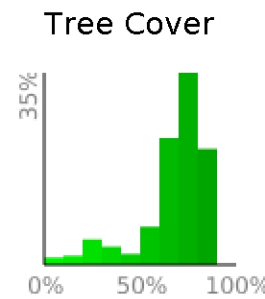

Slope Angle (top), Land Cover (middle), Tree Cover (bottom)



Min 3186'
 Avg 3601'
 Max 4810'
 Delta 1624'



Min 0°
 Avg 10°
 Max 31°



Forest 95%
 Barren 2%
 Shrub 2%