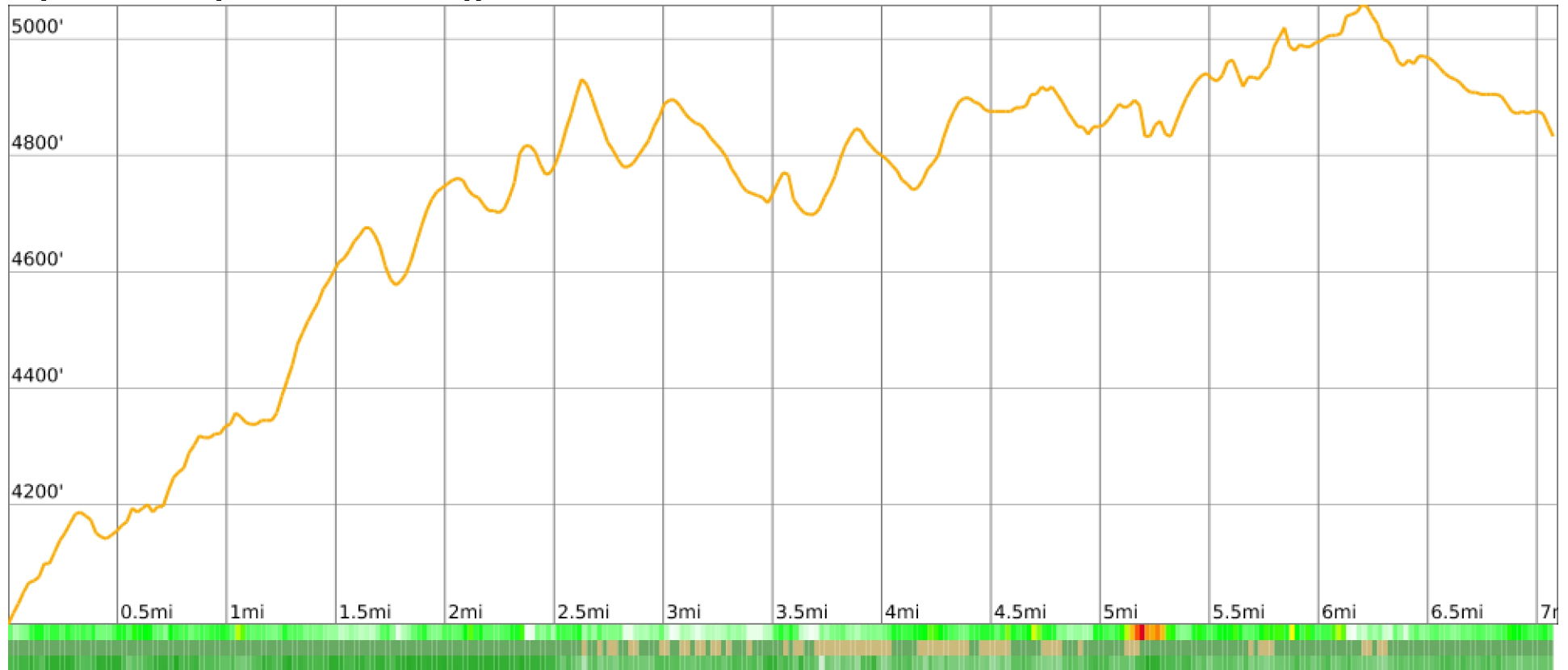
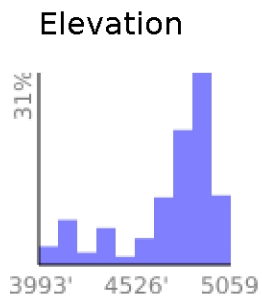


# Headwaters 50K, Segment 2

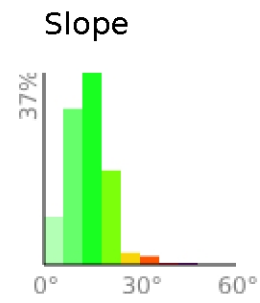
range 3993' to 5059' gain 2208' loss 1368' exaggeration 14x



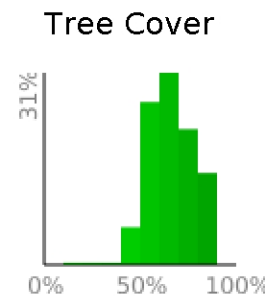
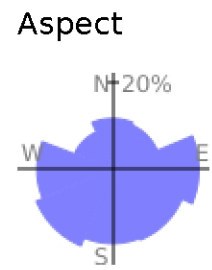
Slope Angle (top), Land Cover (middle), Tree Cover (bottom)



Min 3993'  
 Avg 4719'  
 Max 5059'  
 Delta 1066'



Min 1°  
 Avg 13°  
 Max 42°



### Land Cover

- Forest 78%
- Shrub 22%