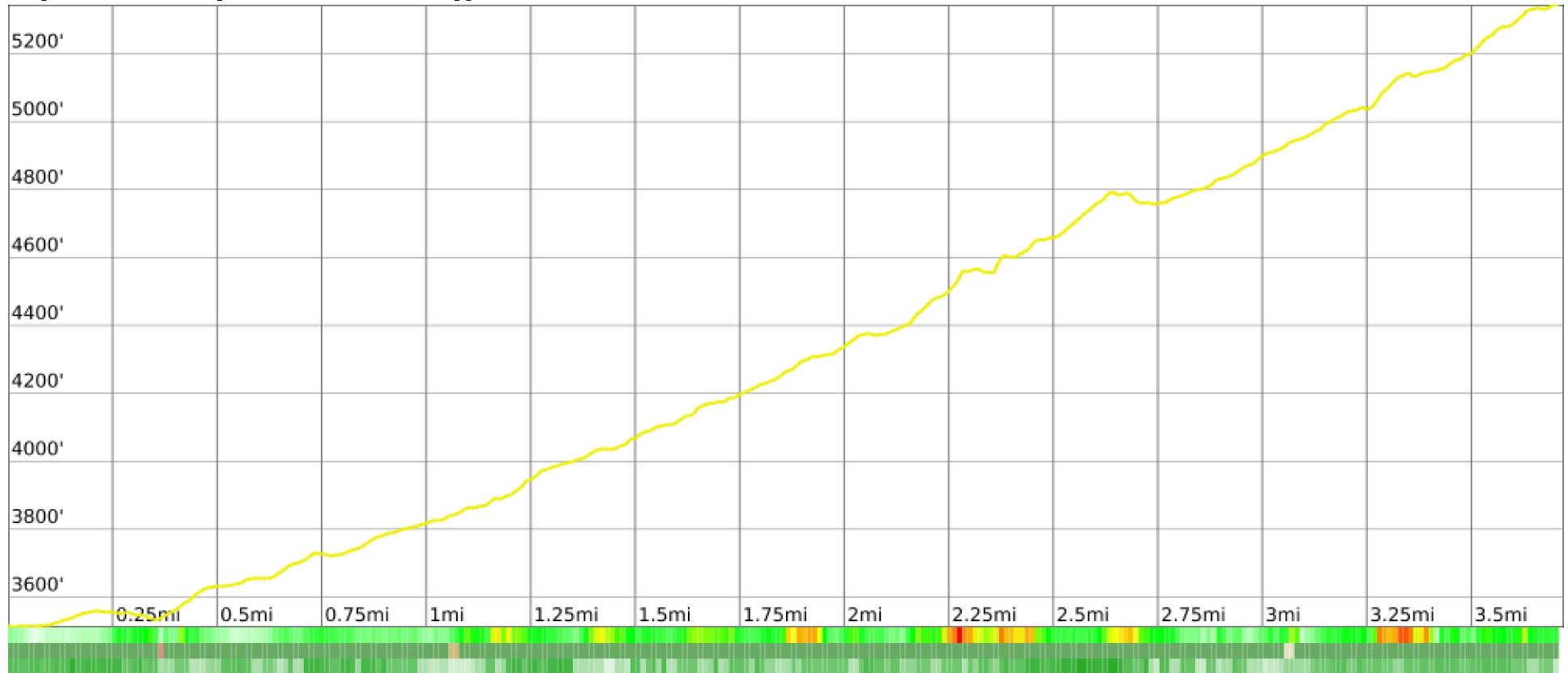
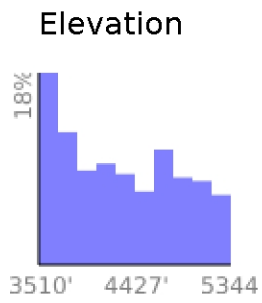


Headwaters 50K, Segment 3

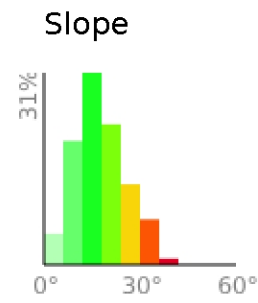
range 3510' to 5344' gain 1982' loss 154' exaggeration 4x



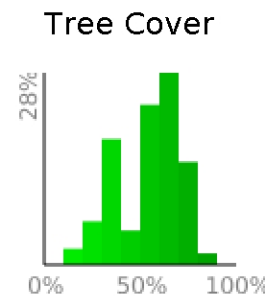

Slope Angle (top), Land Cover (middle), Tree Cover (bottom)



Min 3510'
Avg 4309'
Max 5344'
Delta 1834'



Min 2°
Avg 17°
Max 40°



Land Cover

Forest 98%