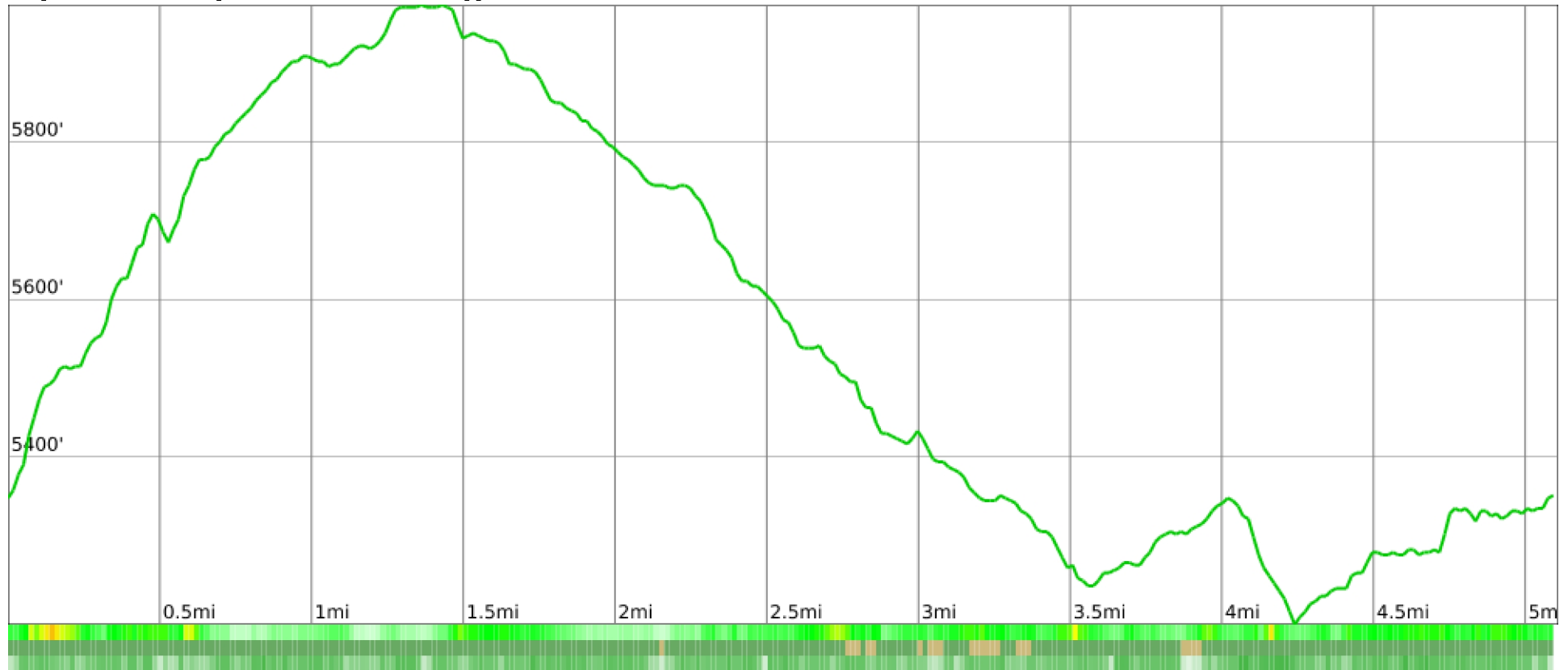
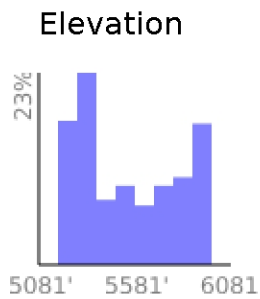


Headwaters 50K, Segment 4

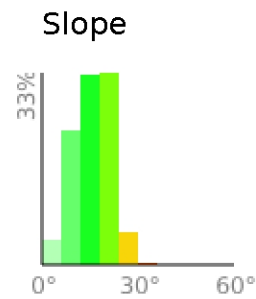
range 5187' to 5974' gain 1066' loss 1063' exaggeration 13x



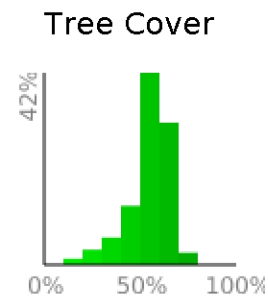
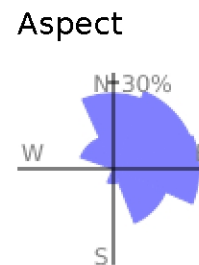
Slope Angle (top), Land Cover (middle), Tree Cover (bottom)



Min 5187'
Avg 5552'
Max 5974'
Delta 787'



Min 4°
Avg 16°
Max 31°



Land Cover

- Forest 92%
- Shrub 8%