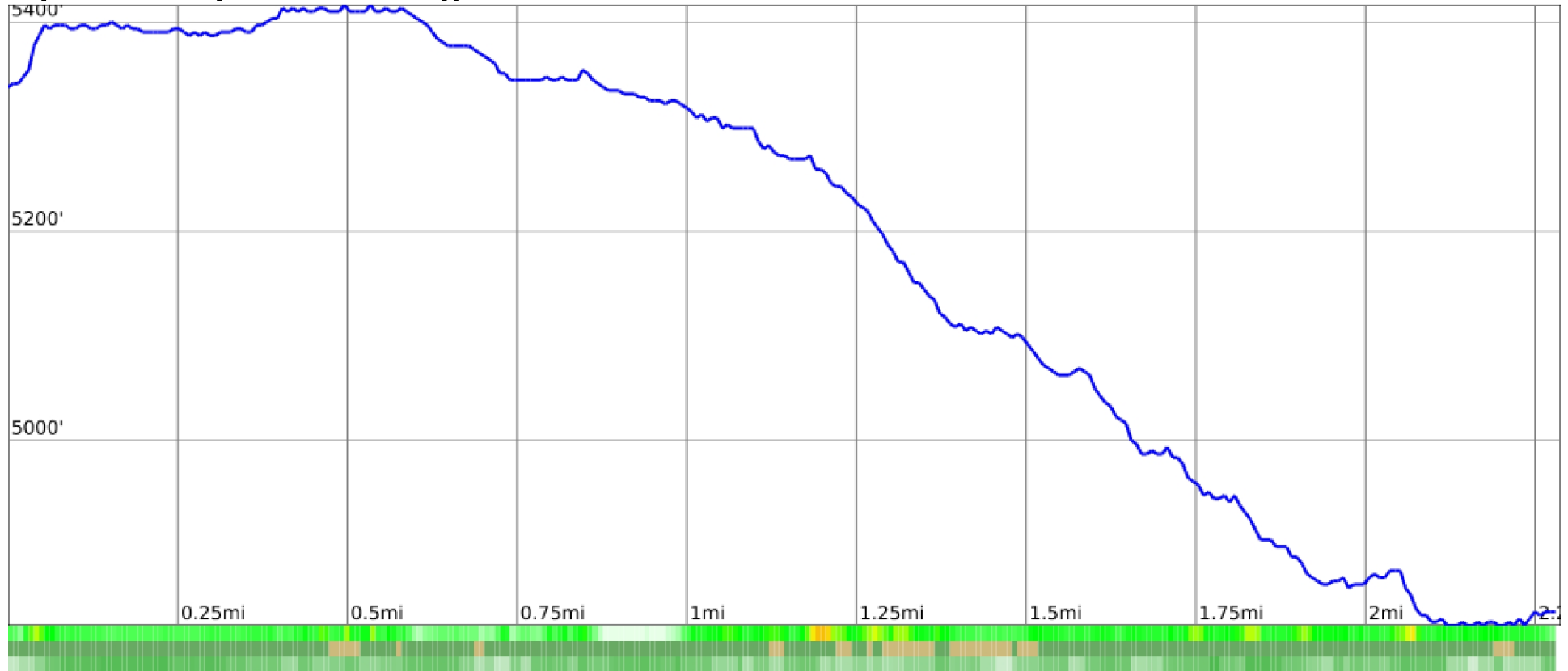
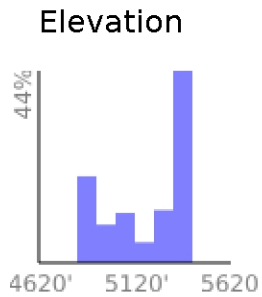


Headwaters 50K, Segment 5

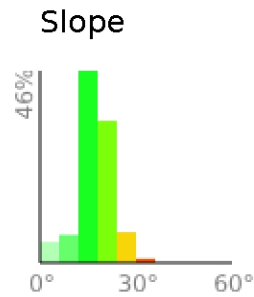
range 4823' to 5417' gain 295' loss 797' exaggeration 8x



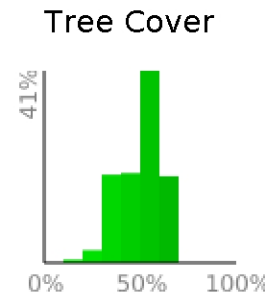

Slope Angle (top), Land Cover (middle), Tree Cover (bottom)



Min 4823'
Avg 5184'
Max 5417'
Delta 594'



Min 2°
Avg 17°
Max 31°



Forest 85%
Shrub 15%